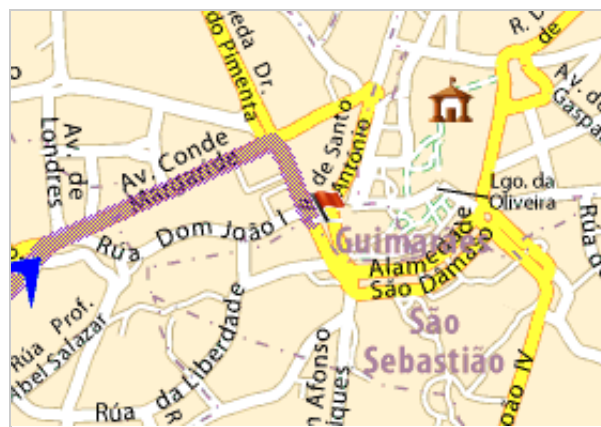





Driving directions printed on 17/09/2010

	<b>Departure:</b> Aeroporto do Porto-Pedras Rubras	<b>Time:</b> 00h39
	<b>Destination:</b> Guimarães	<b>Distance:</b> 52 km
		<b>Total costs:</b> 8.16 EUR



# Your route plan

 **Departure:** Aeroporto do Porto-Pedras Rubras, centre

**Leave Gandra**

1.9 km

**1.9 km 00h04****N107**Continue along: **N107**

0.9 km

**3 km 00h05****N13**Close to **Maia**, At the roundabout, take the 1st exit Continue along: **N13** towards:

0.4 km

**Matosinhos - Alfena - IC24  
Porto  
Aeroporto**

40 mph speed limit

3 km 00h05

**3 km 00h05**Turn right: **A41 / IC24** towards:

8 km

**A41****IC24**

**Exit 3  
Felgueiras  
Braga  
Maia**

Head towards:

10 km 00h09

**6  
A3  
Porto  
Braga  
A1 - Lisboa  
A4 - Villa Real**

Head towards:

10 km 00h09

**Valença  
Braga**

Maia Nó II: Ticket purchase

11 km 00h10

**11 km 00h11**Continue along: **E01 / A3 / IP1**

18 km

**E01****A3****IP1**

Steep hill downwards 0.9 km

21 km 00h17

Passing close to **Santo Tirso**

23 km 00h18

Head towards:

28 km 00h21

**6  
Vila do Conde  
Guimarães  
Famalicão**

Famalicão Nó: Toll: 1.45 EUR

28 km 00h21

Head towards:

29 km 00h22

**Guimarães  
Felgueiras  
Chaves**









Famalicão Nó: Ticket purchase

29 km 00h22

**29 km 00h23**Continue along: **A7 / IC5**

16 km

**A7****IC5**

			<b>45 km 00h32</b>
7		Continue along: <b>A11 / IP9</b>	3 km
			
			
		Take the exit towards:	47 km 00h33
		<b>N206</b> <b>Guimarães</b> <b>Fafe</b>	
		Guimarães: Toll: 1.55 EUR	47 km 00h34
			<b>48 km 00h35</b>
8		At the roundabout, take the 2nd exit towards:	2.5 km
		<b>Guimarães</b> <b>N101</b> <b>Braga</b> <b>Fafe</b>	
		40 mph speed limit	48 km 00h35
			<b>51 km 00h37</b>
9		<b>Arrive in Guimarães</b>	1 km
		<b>Destination: Guimarães, centre</b>	<b>52 km 00h39</b>
			<b>52 km 00h39</b>